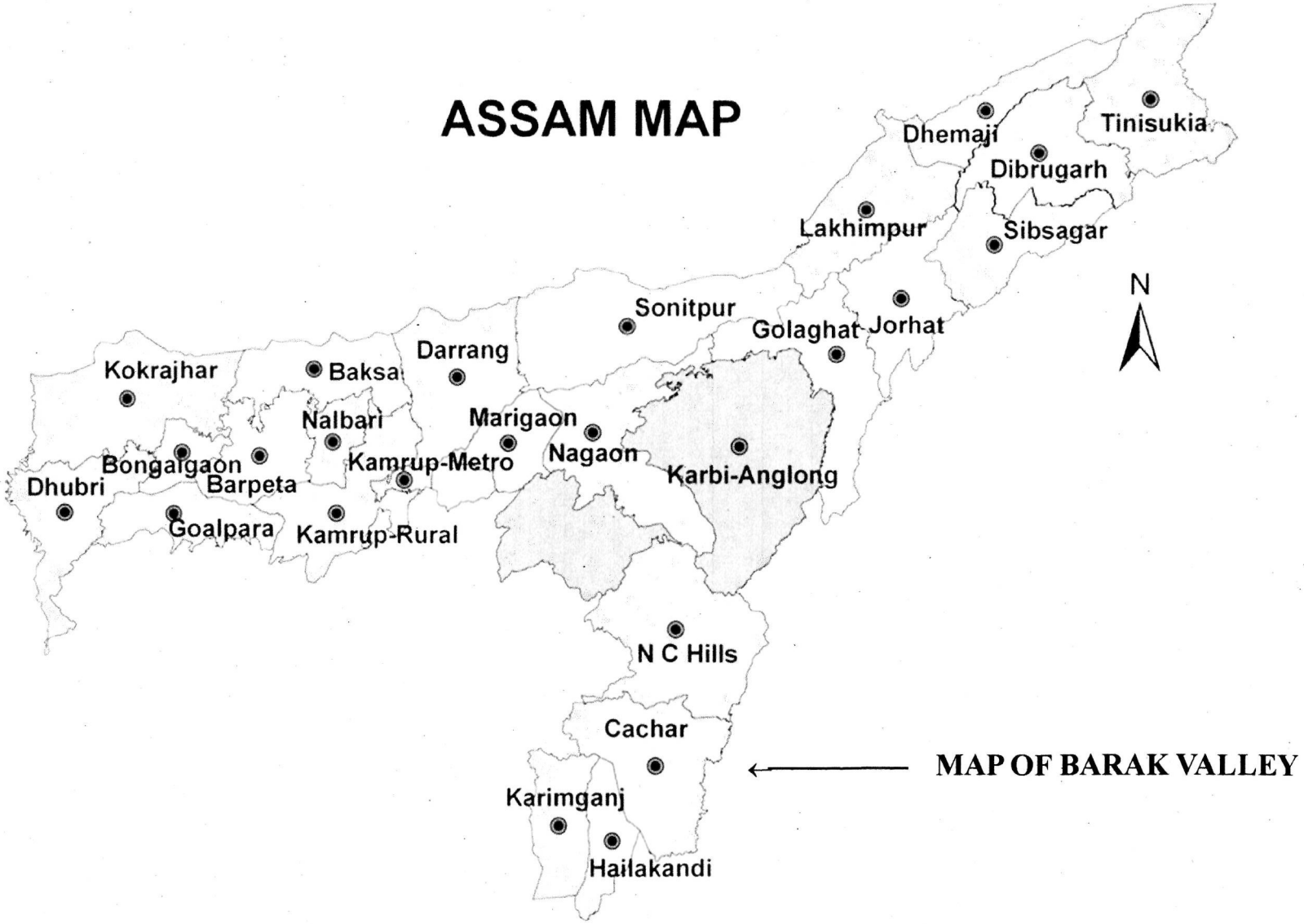
ASSAM MAP
Dhemaji
Tinisukia
Dibrugarh
Lakhimpur
Sibsagar
N
Sonitpur
Golaghat
Jorhat
Darrang
Kokrajhar
Baksa
Nalbari
Marigaon
Nagaon
Karbi-Anglong
Bongaigaon
Kamrup-Metro
Dhubri
Barpeta
Goalpara
Kamrup-Rural
N C Hills
Cachar
MAP OF BARAK VALLEY
Karimganj
Hailakandi

MAP OF SHONEBEEL

SONE BEEL
GROUP FISHERIES
R.K. NAGAR CIRCLE
SCALE: 1" = 1 mile

N

REFERENCE

SONE BEEL

FLOOD LEVEL OF SONE BEEL RIVER

P.W.D ROADS

NOTIONAL MAP
NETAJI NAGAR VILLAGE

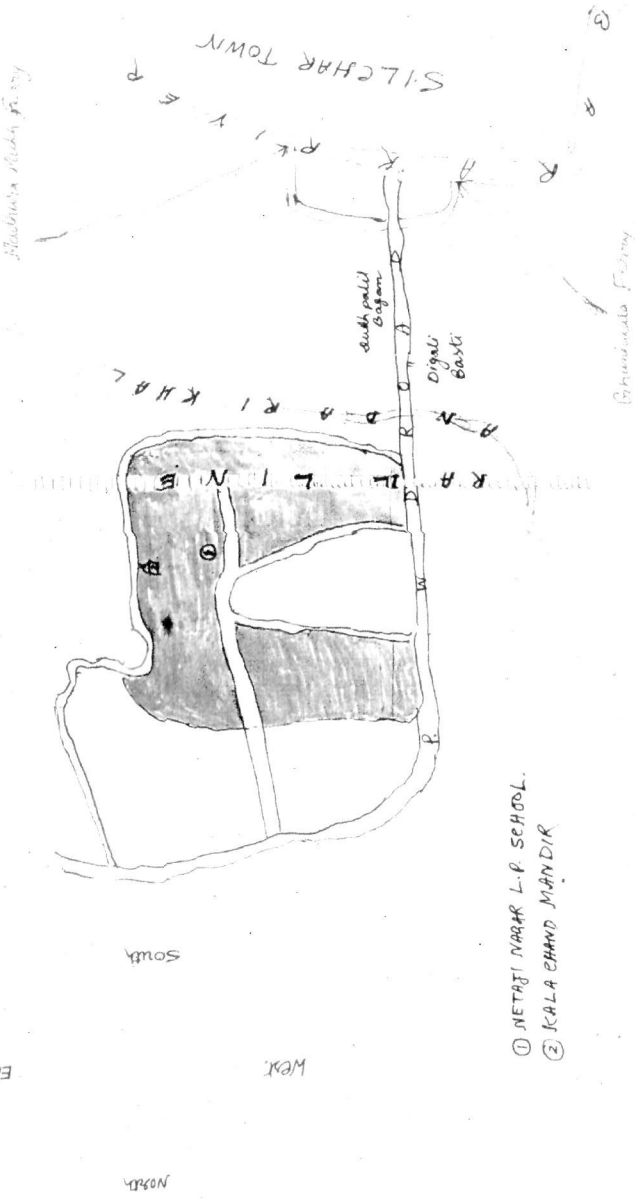

Netaji Nagar Village.

NOTIONAL MAP

RADHANAGAR VILLAGE



NOTIONAL MAP
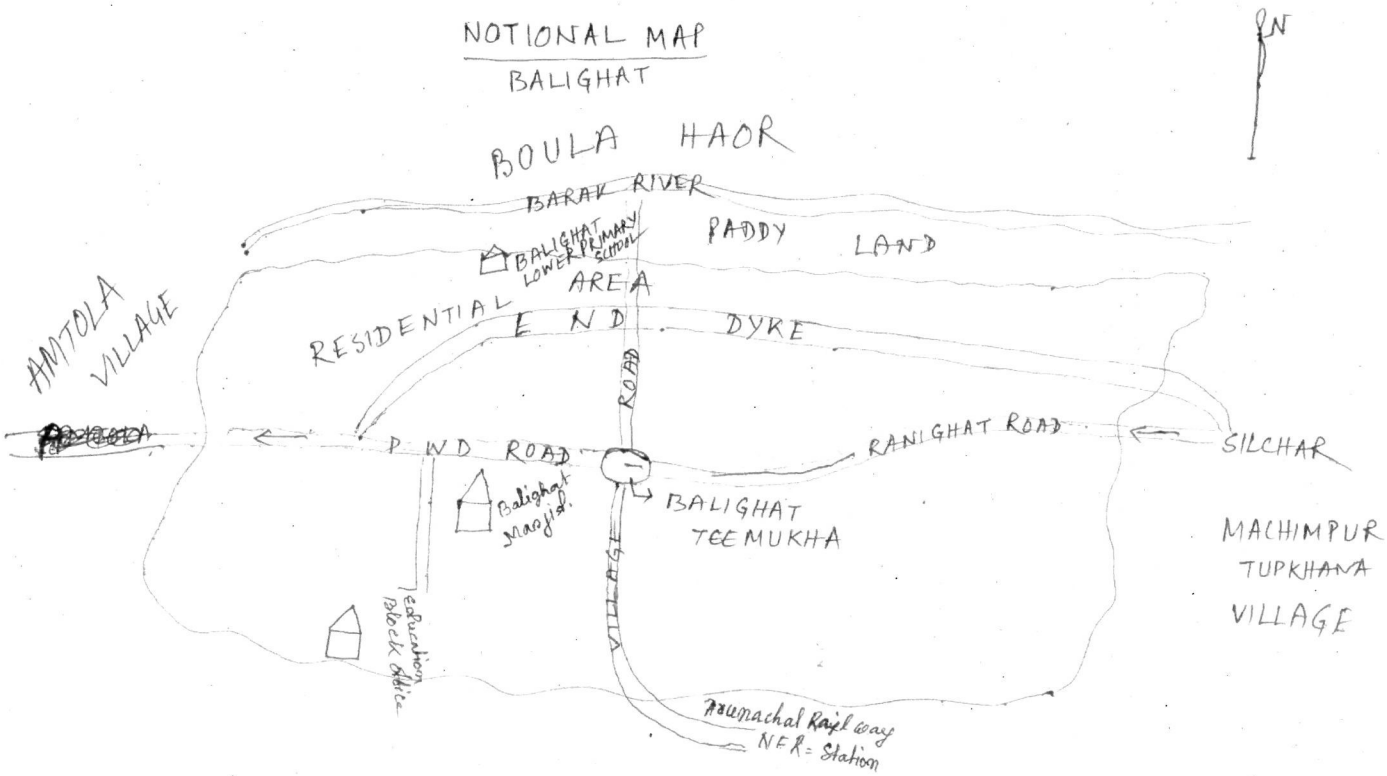
BALIGHAT