LIST OF TABLES

Table No.	Caption	Page
1.1	SHGs in Chari Gaon, Randhanijan and Balijan	15
1.2	Year-wise Distribution of the Sampled SHGs and the Respondents by Their Villages	16
4.1	Age-structure of the Respondents	84
4.2	Religion of the Respondents	85
4.3	Caste Categories of the Respondents	86
4.4	Marital Status of the Respondents	87
4.5	Type of Family of the Respondents	87
4.6	Family Size of the Respondents	88
4.7	Educational Status of the Respondents	89
4.8	Occupation of the Respondents	90
4.9	Sex-composition of the Respondents' Family Members	91
4.10	Age-structure of the Respondents' Family Members	92
4.11	Marital Status of the Respondents' Family Members	93
4.12	Age-at-Marriage of the Respondents' Female Family Members	93
4.13	Age at Marriage of the Male Family Members	94
4.14	Educational Status of the Household Members by Gender	95
4.15	Language known among the Household Members by Sex	96
4.16	House Types of the Respondents	97
4.17	Living Rooms in the Respondents' Houses	98
4.18	Sources of Drinking Water among the Respondents	99

4.19	Method of Purifying Drinking Water among the Respondents	100
4.20	Types of Cooking Fuel among the Respondents	101
4.21	Means of Lighting Used by the Respondents	101
4.22	Sanitation Status of the Respondents	102
4.23	Type of Bathrooms Used by the Respondents	103
4.24	Status of Electricity Facility in Houses of the Respondents	103
4.25	Cultivable Landholding Size among the Respondent	104
4.26	Crops Grown by the Respondents' Families	105
4.27	Rice Producing Household of the Respondents	106
4.28	Occupational Status of the Household Members by Sex	107
4.29	Annual Income Groups of BPL families	108
4.30	Annual Income of APL families	110
5.1	Religion of the SHG Members	115
5.2	Caste Distribution of the SHGs members	116
5.3	Age-distribution of the SHGs Members	117
5.4	Marital Status of the SHGs Members	117
5.5	Family Type of the SHGs members	118
5.6	Educational Status of the SHGs members	119
5.7	Family Occupation of the SHGs members	120
5.8	Family Income of the SHGs members	121
5.9	Activities of the SHGs	122
5.10	Participation of the SHGs in Training Programmes	123
5.11	SHG Participation in Exhibitions, Melas, Trade Fairs etc	124
5.12	Bank Deposits of the SHGs	125

5.13	Monthly Individual Income of the Respondents before and after Joining the SHGs	127
5.14	SHG Impact on the Respondents' Decision Making about Vote Casting for a Candidate or Political Party before and after Its Formation	128
5.15	SHG Impact on the Respondents' Participation in the Meetings Called by Gaon Panchayat Leaders before and after Its Formation	129
5.16	SHG Impact on the Respondents' Membership of Social Oganizations before and after Its Formation	130
5.17	SHG Impact on the Respondents' Participation in the Meetings Organized by the Health Workers before and after Its Formation	131
5.18	SHG Impact on the Respondents' Awareness about Universalization of Elementary Education Programme before and after Its Formation	132
5.19	SHG Impact on the Respondents' Access to Radio Listening before and after its Formation	132
5.20	SHG Impact on the Respondents' Access to T.V Watching before and after Its Formation	133
5.21	SHG Impact on the Respondents' Access to Newspapers Reading before and after Its Formation	133
5.22	SHG Impact on the Respondents' Access to Mobile Phone Use before and after Its Formation	134
5.23	Works taken up under MNREGS in Randhanijan and Balijan	137
5.24	Status of Women's Participation in MNREGS in Randhanijan and Balijan Gaon	138
5.25	Days of Work Done by the Respondents in MNREGS	138
5.26	Impact of MNREGS participants	139

5.27	Age of the MNREGS Participants	140
5.28	Caste Distribution of the MNREGS Participants	141
5.29	Marital Status of the MNREGS Participants	141
5.30	Family Type of the MNREGS participants	142
5.31	Educational Status of the MNREGS Participants	143
5.32	Occupations of the MNREGS Participants	143
5.33	Annual Income Groups of BPL Families	144
5.34	Distribution of APL families into Annual Income Groups	145
5.35	Reasons for not participating in MNREGS by the Respondents	146
6.1	Participation of Respondents in Vote Casting	151
6.2	Vote-casting Choice among Respondents for a Candidate or Political Party	153
6.3	Participation Status of Respondents in Political Campaign Activities	155
6.4	Kinds of Participation of Respondents in Political Campaign Activities	156
6.5	Political Campaign Areas of Respondents	157
6.6	Participation Status of Respondents in the Meetings Called by Gaon Panchayat Leaders	159
6.7	Sources of Political Information among Respondents	160
6.8	Awareness among Respondents about Political Issues and Leaders	161
6.9	Membership of Political Parties among the Respondents	164
6.10	Membership of Political Parties among the Respondents	165
6.11	Membership in Social Organizations among the Respondents	167
6.12	Status of Contesting elections among the Respondents	169

6.13	Respondents and Type of the Panchayat Elections Contested	171
6.14	Source of Inspiration among the Respondents for Contesting Elections	172
6.15	Empowerment Impact of Political Participation among the Respondents	174
7.1	Respondents with Child	179
7.2	Respondents with Their Child in School	180
7.3	Role of Respondents in Their Children's Education	181
7.4	Reasons among the Respondents for Not Sending Their Child to School	183
7.5	Participation of the Respondents in Meetings of Parents-Teachers Association	185
7.6	Respondents' Family Member who participated in Meetings of Parents-Teachers Association	186
7.7	Respondents' Awareness about Sarva Shiksha Abhiyan	188
7.8	Respondents' Role in Motivating Their Neighbours about SSA	189
7.9	Respondents' Awareness about Various Facilities under Sarva Shiksha Abhiyan	190
7.10	Respondents' Awareness about Integrated Child Development Services	192
7.11	Respondents' Awareness about the Roles of Anganwadi Workers	193
7.12	Respondents' Participation in Meetings convened by Anganwadi Workers	195
7.13	Respondents Having Their Child in Anganwadi Centres	196
7.14	Respondents' Awareness about the Facilities under ICDS in Anganwadi Centres	197

7.15	Respondents' Awareness about the Education Given to Their Children in Anganwadi Centres	198
7.16	Diseases in Families of the Respondents	202
7.17	Types of Disease in the Families of the Respondents	203
7.18	Duration of sufferance from any disease in the Families of the Respondents	204
7.19	Status of Taking Regular Health Check-up among the Respondents	205
7.20	Frequency of health check-up among the Respondents	206
7.21	Place of Health Check-up among the Respondents	207
7.22	The Respondents Status of consult with Doctor in case of Emergency	208
7.23	Respondents' Awareness about NRHM Programme	210
7.24	Respondents' Awareness about ASHA worker in Their Area	211
7.25	Respondents' Awareness about Functions of ASHA Worker in Their Village	212
7.26	Benefits of NRHM Programme among the Respondents	214
7.27	Types of Benefits of NRHM Programme among the Respondents	215
7.28	Respondents' Participation in Meetings convened by ASHA Worker	217
7.29	Passing-over of information by the Respondents to their Neighbours about Facilities of NRHM Programme	218
8.1	Respondents' Participation Status in Agricultural Activities	222
8.2	Respondents' Reasons for Not Participating in Agricultural Activities	223
8.3	Respondents by the Types of Agricultural Works among the Respondents	225
8.4	Daily Duration of Agricultural Works among the Respondents	227
8.5	Types of Fertilizers Used on Farms of the Respondents	228
8.6	Location of Shops for Fertilizer Purchase among the Respondents	229

8.7	Types of the Power/Machinery Used on Farms of the Respondents	231
8.8	Types of Allied Works among the Respondents	233
8.9	Types of household works among the Respondents	235
8.10	Daily Duration of Household Activities among the Respondents	237
8.11	Types of Household cloths Woven by the Respondents	239
8.12	Types of Cloths Sewn/Tailored by the Respondents	241
8.13	Types of cloths Knitted by the Respondents	242
8.14	Types of Cloths Embroidered by the Respondents	243
8.15	Participating of the Respondents in Festivals	248
8.16	Participation of the Respondents in Religious Worships	250
8.17	Types of Works of the Respondents in Festivals/Religious Functions	251
8.18	Extent of Membership of the Respondents in Social Organizations	253
8.19	Respondents' Status of Access to Newspapers Reading	255
8.20	Respondents' Frequency of Newspapers Reading	256
8.21	Newspapers Read by the Respondents	257
8.22	Place of Reading Newspapers among the Respondents	258
8.23	Parts of the Newspapers Read by the Respondents	259
8.24	Magazines Read by the Respondents	261
8.25	Parts of the Magazines Read by the Respondents	263
8.26	Radio Programme Listened by the Respondents	265
8.27	Respondents' Status by Their Access to TV-Viewing	267
8.28	TV Programmes Watched by the Respondents	268

MAP 1

INDIA
NORTH-EAST ZONE MAP
N
SIKKIM
ARUNACHAL PRADESH
Itanagar
BHUTAN
Dispur
ASOM (ASSAM)
NAGALAND
Kohima
Shillong
MEGHALAYA
BIHAR
Imphal
BANGLADESH
MANIPUR
Agartala
Aizawl
JHARKHAND
TRIPURA
MIZORAM
WEST BENGAL
MYANMAR
ODISHA (ORISSA)
LEGEND
International Bdy.
State Boundary
Country Capital
State Capital
Map not to Scale
Copyright © 2012 www.mapsofindia.com
(Updated on 19th June 2012)

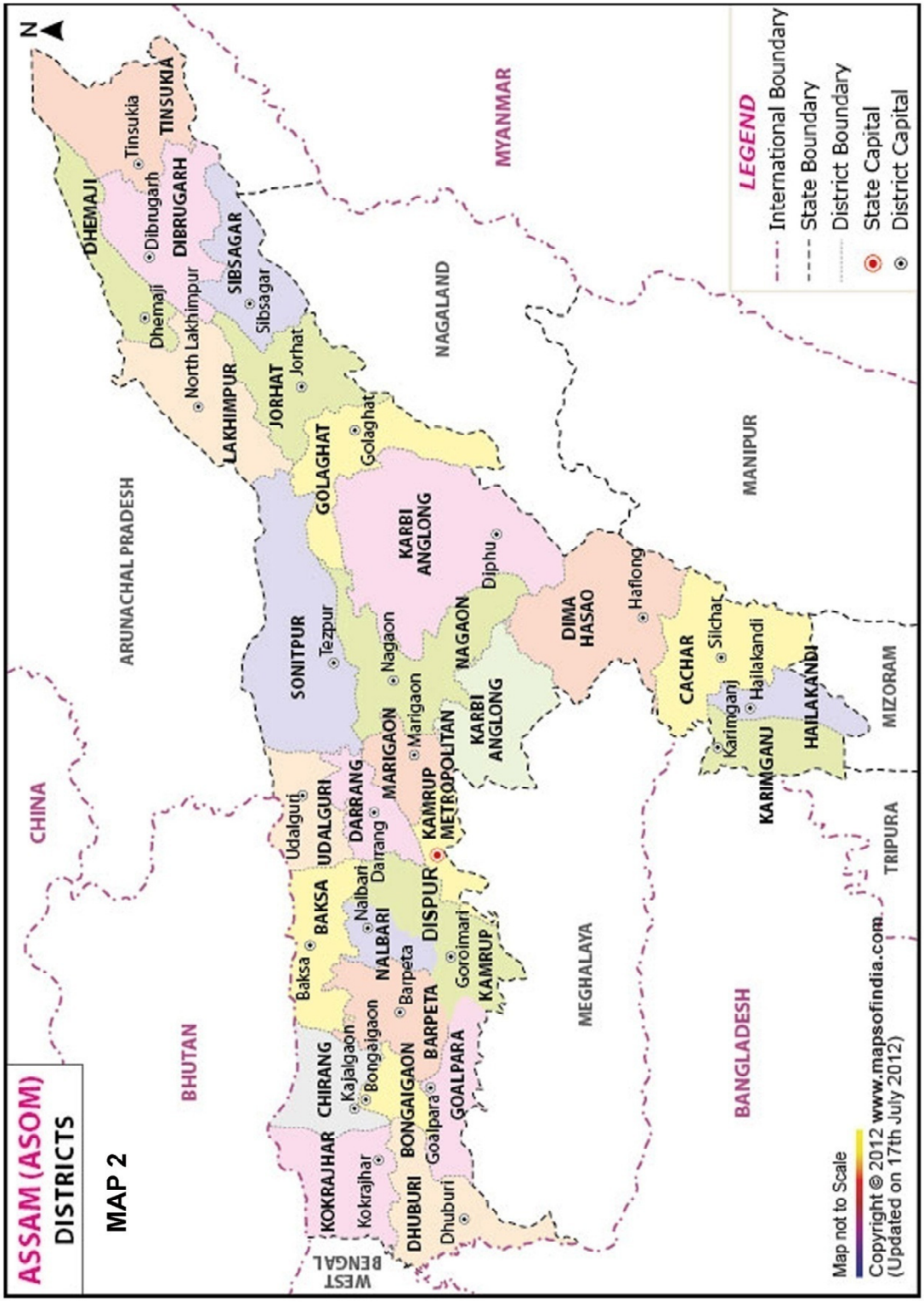
ASSAM (ASOM)
DISTRICTS
MAP 2
N
CHINA
BHUTAN
ARUNACHAL PRADESH
NAGALAND
MYANMAR
MANIPUR
MIZORAM
TRIPURA
BANGLADESH
MEGHALAYA
WEST BENGAL
DHEMAJI
Dhemaji
DIBRUGARH
Dibrugarh
TINSUKIA
Tinsukia
LAKHIMPUR
North Lakhimpur
SIBSAGAR
Sibsagar
JORHAT
Jorhat
GOLAGHAT
Golaghat
KARBI ANGLONG
Diphu
SONITPUR
Tezpur
NAGAON
Nagaon
MARIGAON
Marigaon
KAMRUP METROPOLITAN
DIMA HASAO
Haflong
CACHAR
Silchar
HAILAKANDI
Hailakandi
KARIMGANJ
Karimganj
UDALGURI
Udalguri
DARRANG
Darrang
BAKSA
Baksa
NALBARI
Nalbari
DISPUR
BARPETA
Barpeta
KAMRUP
Gorolmari
CHIRANG
Kajalgaon
BONGAIGAON
Bongaigaon
GOALPARA
Goalpara
KOKRAJHAR
Kokrajhar
DHUBURI
Dhuburi
LEGEND
International Boundary
State Boundary
District Boundary
State Capital
District Capital
Map not to Scale
Copyright © 2012 www.mapsofindia.com
(Updated on 17th July 2012)

MAP 3

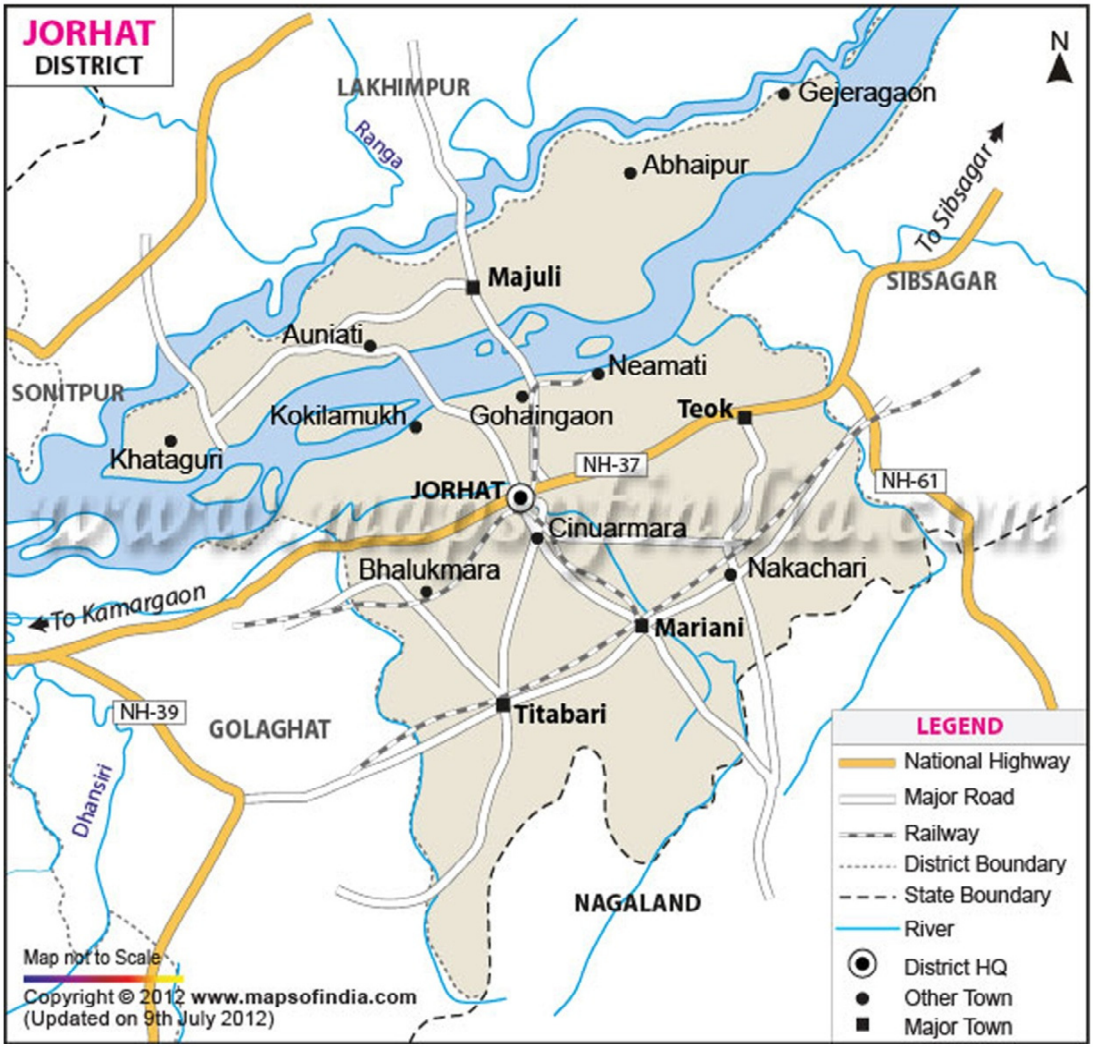
JORHAT
DISTRICT
N
LAKHIMPUR
Ranga
Gejeragaon
Abhaipur
To Sibsagar
SIBSAGAR
Majuli
Auniati
Neamati
SONITPUR
Kokilamukh
Gohaingaon
Teok
Khataguri
NH-37
NH-61
JORHAT
Cinuarmara
Bhalukmara
Nakachari
To Kamargaon
Mariani
NH-39
GOLAGHAT
Titabari
Dhansiri
NAGALAND
Map not to Scale
Copyright © 2012 www.mapsofindia.com
(Updated on 9th July 2012)
LEGEND
National Highway
Major Road
Railway
District Boundary
State Boundary
River
District HQ
Other Town
Major Town

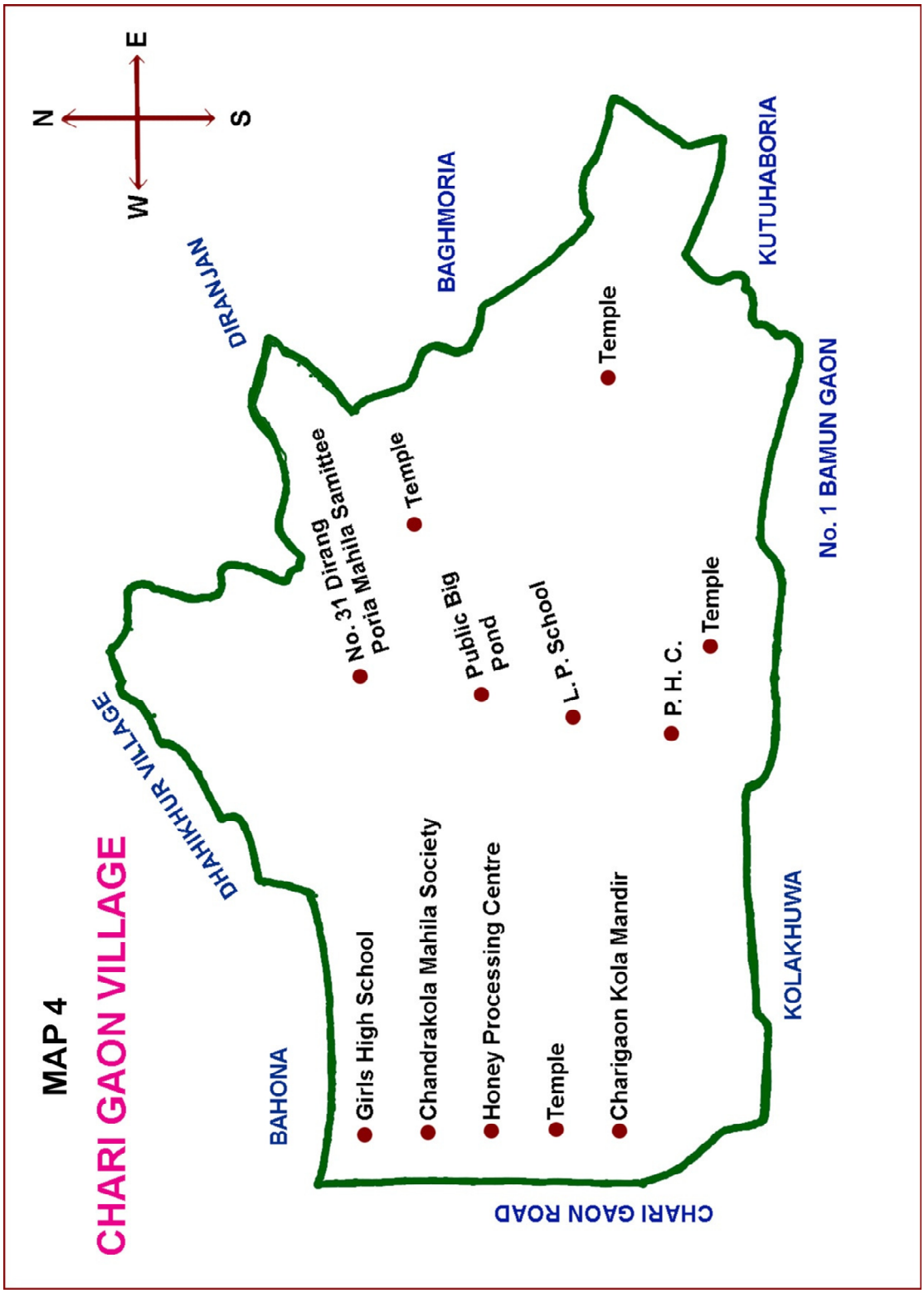
MAP 4
CHARI GAON VILLAGE
N
W
E
S
DHAHIKHUR VILLAGE
DIRANJAN
BAGHMORIA
KUTUHABORIA
No. 1 BAMUN GAON
KOLAKHUWA
CHARI GAON ROAD
BAHONA
Girls High School
Chandrakola Mahila Society
Honey Processing Centre
Temple
Charigaon Kola Mandir
No. 31 Dirang Poria Mahila Samittee
Temple
Public Big Pond
L. P. School
P. H. C.
Temple
Temple

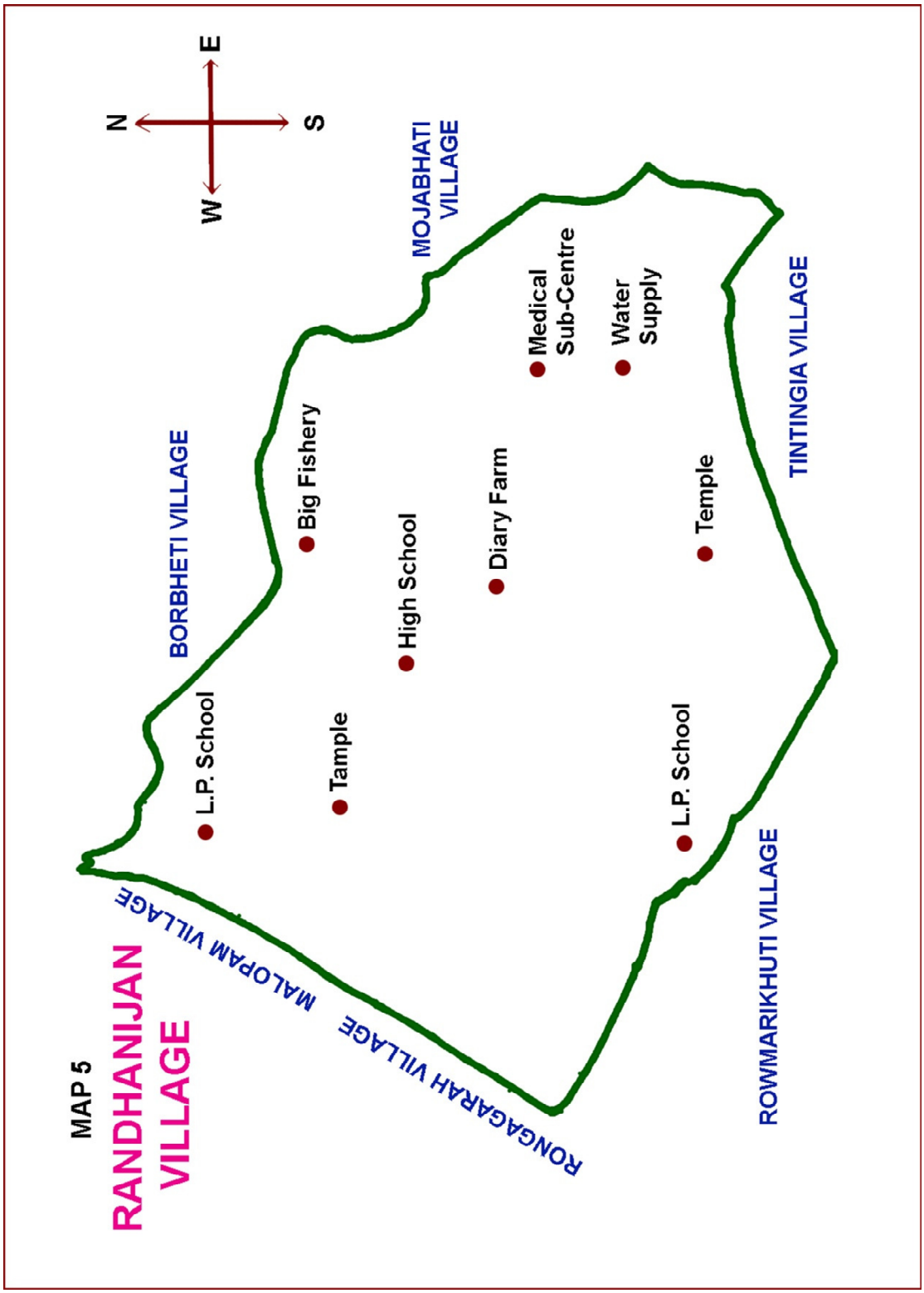
MAP 5
RANDHANIJAN VILLAGE
N
W
E
S
BORBHETI VILLAGE
MOJABHATI VILLAGE
TINTINGIA VILLAGE
ROWMARIKHUTI VILLAGE
RONGAGARAH VILLAGE
MALOPAM VILLAGE
L.P. School
Tample
Big Fishery
High School
Diary Farm
L.P. School
Temple
Medical Sub-Centre
Water Supply

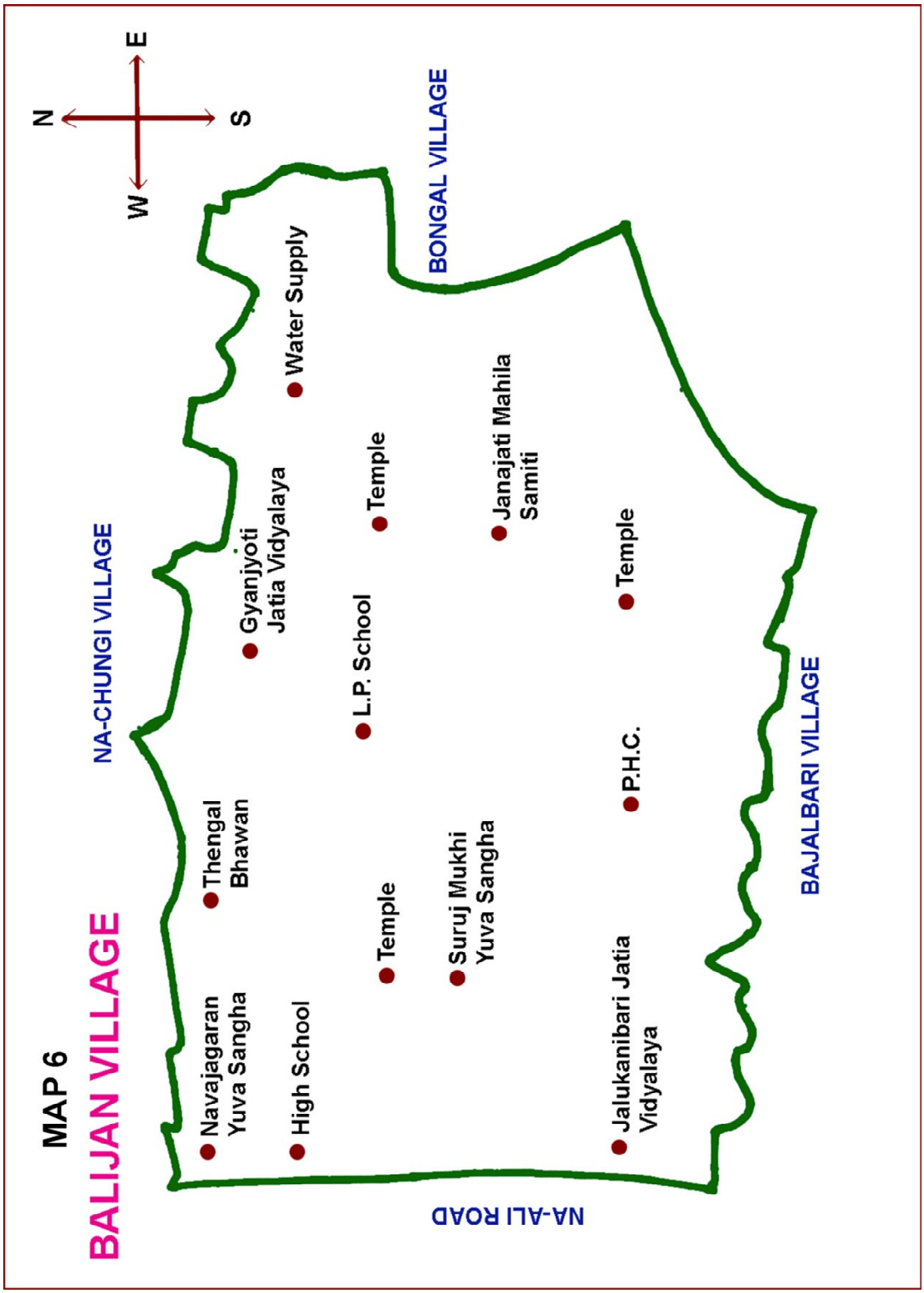
MAP 6
BALIJAN VILLAGE
N
E
W
S
NA-CHUNGI VILLAGE
BONGAL VILLAGE
BAJALBARI VILLAGE
NA-ALI ROAD
Navajagaran Yuva Sangha
High School
Thengal Bhawan
Temple
Gyanjyoti Jatia Vidyalaya
L.P. School
Temple
Water Supply
Suruj Mukhi Yuva Sangha
Jalukanibari Jatia Vidyalaya
P.H.C.
Janajati Mahila Samiti
Temple